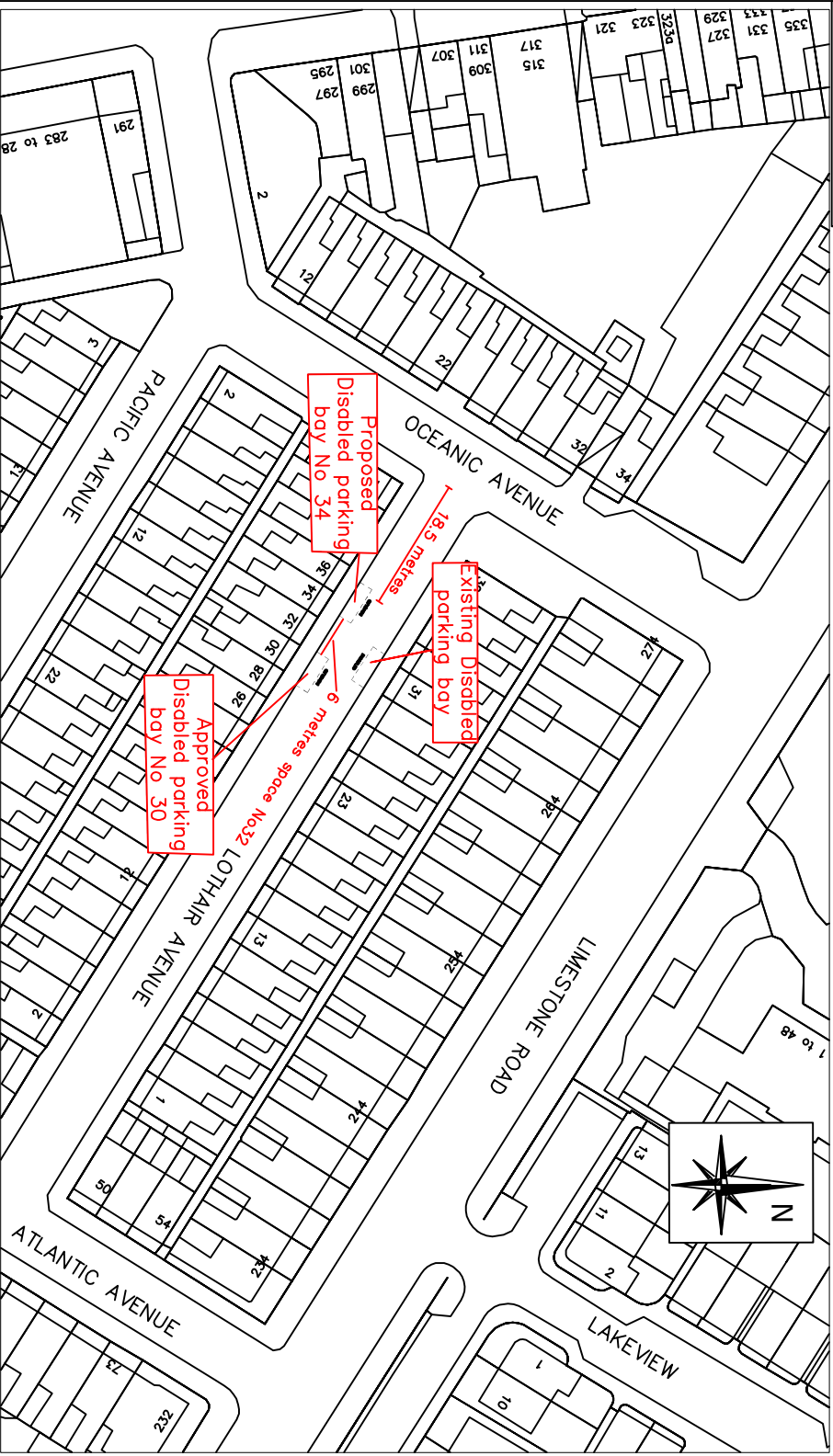
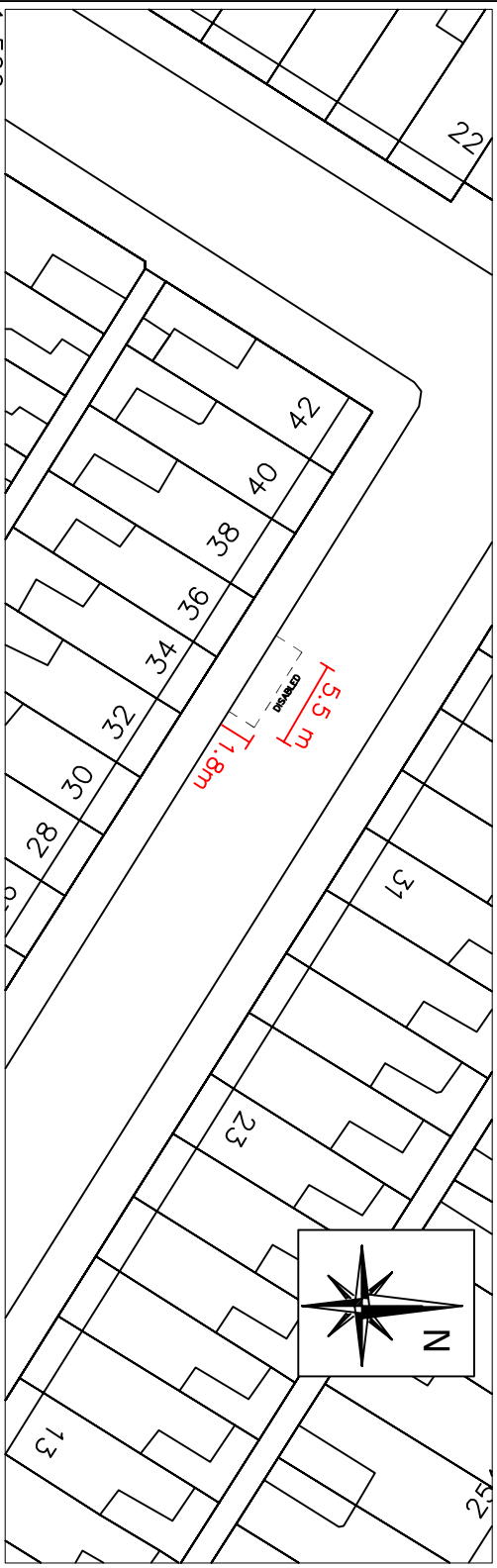
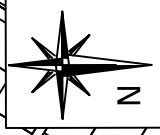


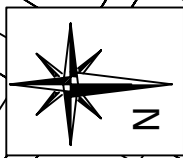
Lothair Avenue, Belfast (south-west side)—from a point 18.50 metres south-east of its junction with Oceanic Avenue, for a distance of 5.5 metres in a south-easterly direction.



1:1000



1:500



NO.	REVISION	DATE

Based upon the Ordnance Survey of Northern Ireland 1:1000 Scale Map with the Permission of the Director and Chief Executive  
 © Crown Copyright  
 Unauthorised reproduction infringes Crown Copyright and may lead to prosecution or civil proceedings

Project  
**PROPOSED ACCESSIBLE/  
 DISABLED PARKING BAY**

Title  
**34 LOTHAIR AVENUE  
 BELFAST**

FILE NO.	DESIGNED	LG	date
			JAN 24
DRAWN	CHECKED		date
TRACED	APPROVED		date
Dwg. No.			Revision

TM2/BEL/JAN/24/02/LG

Scales  
**AS SHOWN**

**Eastern Division**  
 Annex 7  
 Castle Buildings  
 Stormont Estate  
 Belfast  
 BT4 3SQ  
 Telephone: 0300 200 7893  
 Textphone: 028 90540022

